








-  Footpath
-  Bridleway
-  County Roads (unsurfaced)
-  Parish Boundary

Ref:
 Date: 05/11/2013
 Scale 1:15000
 Drawn By:
 Cent X: 350399
 Cent Y: 93877

GEOGRAPHICAL INFORMATION SYSTEMS



This map is based upon Ordnance Survey data with the permission of the Ordnance Survey on behalf of the Controller of Her Majesty's Stationery Office. It has been reproduced with the permission of Dorset County Council. It is not to be used for any purpose other than that for which it was prepared.